

# Stage 4 - Future Residential

PLAN 1364LK  
BLOCK 1

ROCKY VIEW COUNTY  
TOWN OF COCHRANE

NE14 26-4-5

ROCKY VIEW COUNTY

SE13 26-4-5

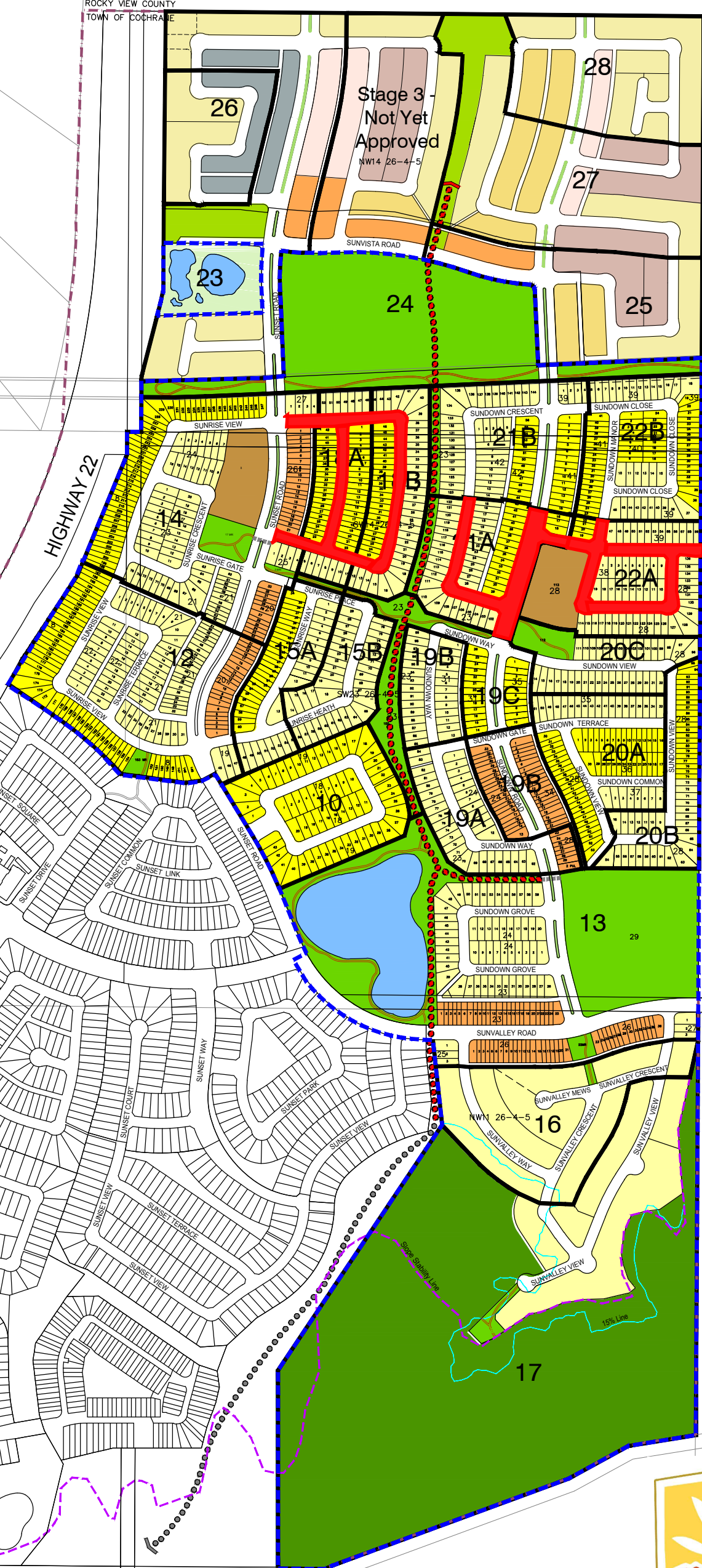

















0 50 100 150 200

ROCKY VIEW COUNTY

SE14 26-4-5

NE11 26-4-5



- |   |  |   |  |
|---|--|---|--|
|  | SINGLE DETACHED DWELLING R-1                   |  | MULTI-UNIT DWELLING DISTRICT R-3         |
|  | SINGLE AND TWO DWELLING DISTRICT R-2           |  | MUNICIPAL RESERVE P-1 (MR)               |
|  | SINGLE FAMILY LANELESS R-2 (STAGE 3)           |  | ENVIRONMENTAL RESERVE P-1 (ER)           |
|  | SINGLE FAMILY LANED R-2 (STAGE 3)              |  | STORMWATER MANAGEMENT FACILITY P-1 (PUL) |
|  | SINGLE FAMILY SHALLOW-WIDE LANED R-2 (STAGE 3) |  | HIGH DENSITY MULTI-DWELLING DISTRICT R-M |
|  | SEMI-DETACHED LANELESS R-2 (STAGE 3)           |  | REGIONAL PATHWAY 3.0m                    |
|  | SEMI-DETACHED LANED R-2 (STAGE 3)              |  | LOCAL PATHWAY 2.0m                       |
|   |  |  | REGIONAL PATHWAY BY OTHERS 3.0m          |



August 2017

Aug 30, 2017, 10:04am, W:\1364LK\1364LK\_Plan\_Stage\_4.dwg, Aug 2017, Stage 4.dwg, L:\wood\chris\p\plan